

# **A66 Northern Trans-Pennine Project**

**Scheme 03: Penrith to Temple Sowerby**

**TR010062**

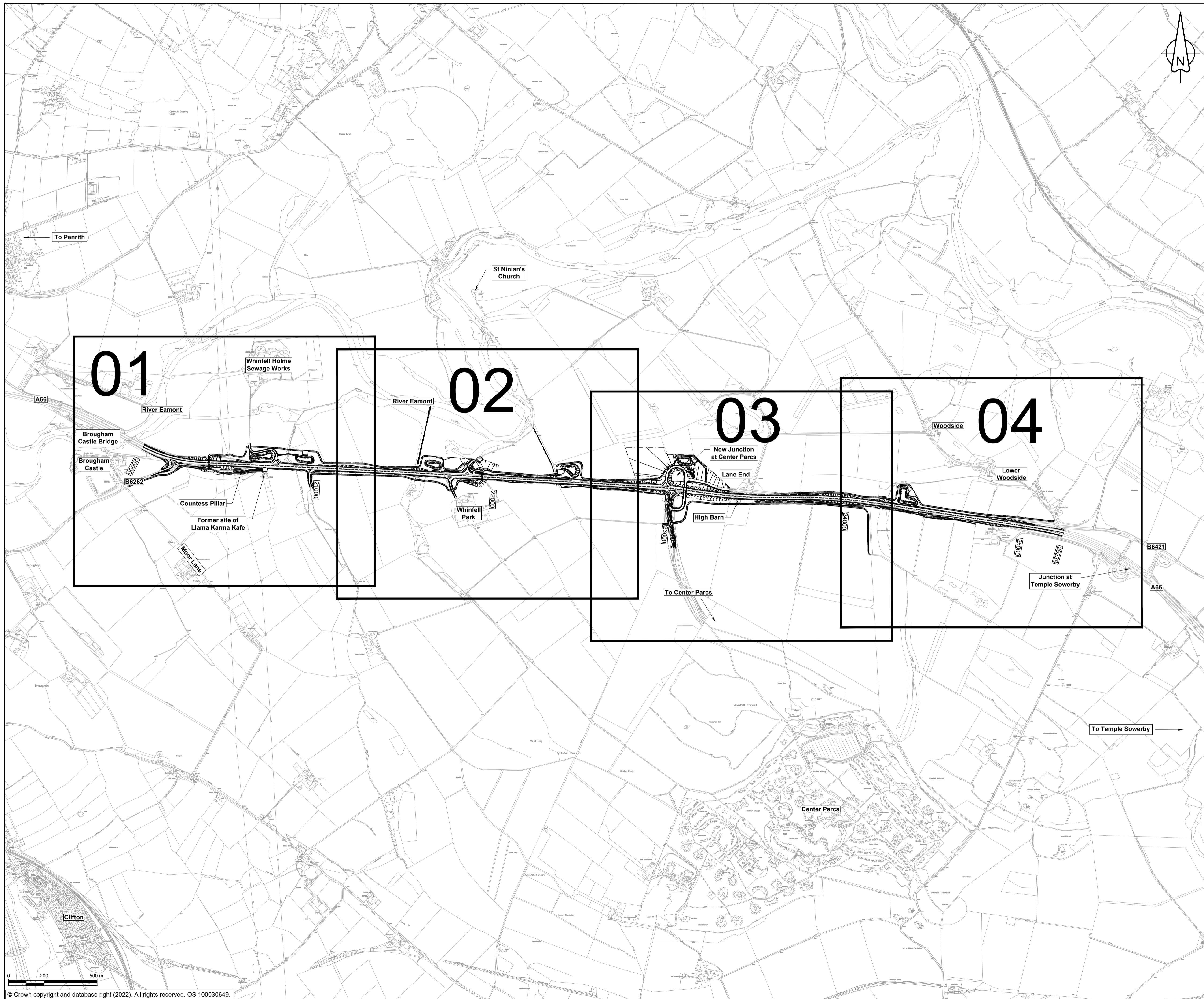
## **5.22 Traffic Regulation Measures (Clearways and Prohibitions) Plans**

**APFP Regulations 5(2)(o)**

**Planning Act 2008**

**Infrastructure Planning (Applications: Prescribed Forms and  
Procedure) Regulations 2009**

**June 2022**



**NOTES**

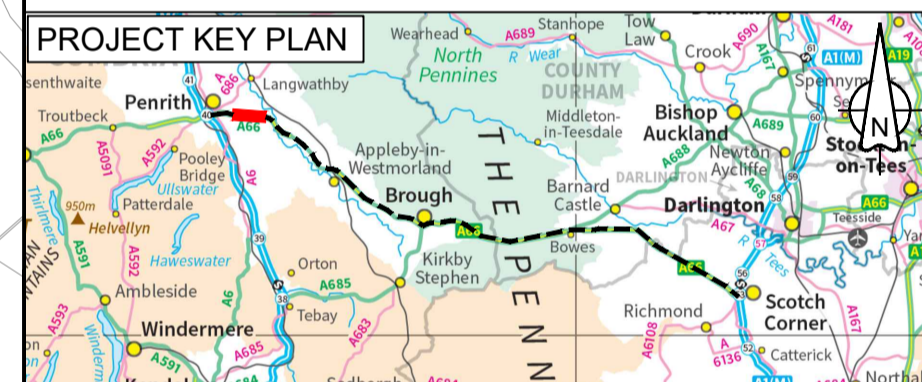
1. ALL DIMENSIONS ARE IN METRES UNLESS NOTED OTHERWISE.

**KEY**

THE SCHEME (SHOWN FOR ILLUSTRATIVE PURPOSES ONLY)

04 SHEET USED AS PART OF THIS DRAWING SERIES

CHAINAGE (MEASURED DISTANCE ALONG THE SCHEME LENGTH)



C01	For DCO Submission				
	ESWA	FBLA	ASCR	DKID	SBAG
	06/05/22	06/05/22	06/05/22	09/05/22	10/05/22

Revision	Created	Checked	Reviewed	Approved	Authorised
	dd/mm/yy	dd/mm/yy	dd/mm/yy	dd/mm/yy	dd/mm/yy

Purpose: DCO APPLICATION

PINS Reference Number: TR010062/APP/5.22

Client: 3 Piccadilly Place, Manchester, M1 3BN



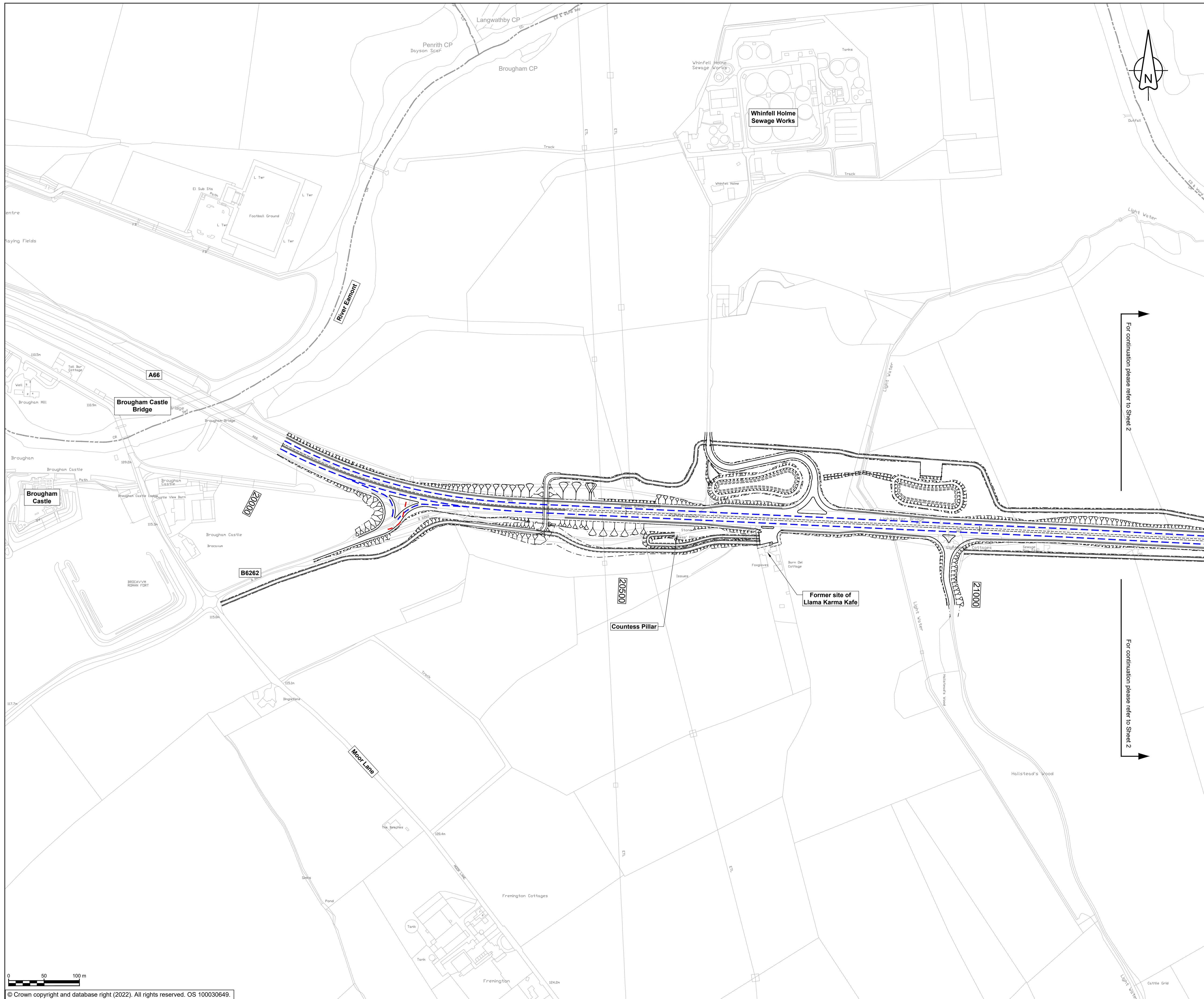
Project Name / Scheme Name: A66 Northern Trans-Pennine Project Scheme 03  
 Penrith to Temple Sowerby

Drawing Title: Traffic Regulation Measures (Clearways and Prohibitions) Plans Regulation 5(2)(o) Key Plan

Project Ref. No.	Stage	Scale	@ A1
---	PCF3	1:10000	
		Dimensions	M

Drawing Number	Project	Originator	Volume
HE565627	- AMY	- HAC	-
S03	-DR-CH-	201600	
Location	Type	Role	Number

Suitability	Suitability Description	Revision
A	Approved for Stage Complete	C01

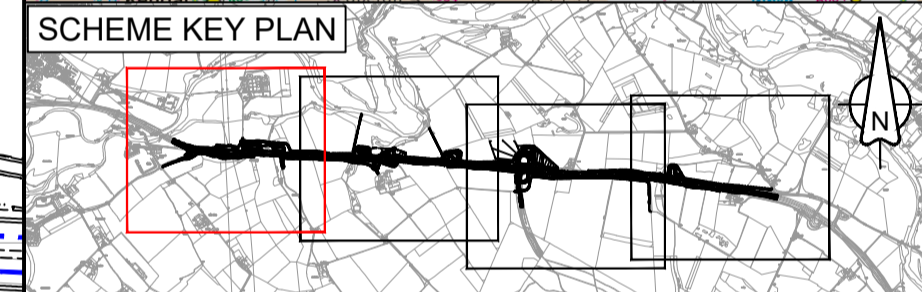
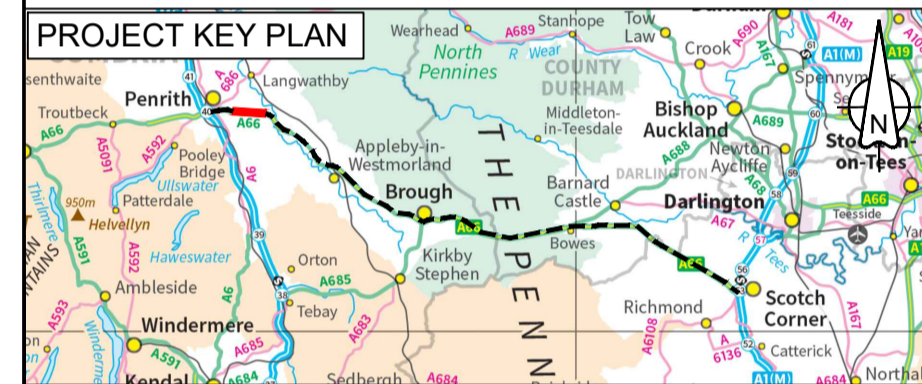


**NOTES**

1. ALL DIMENSIONS ARE IN METRES UNLESS NOTED OTHERWISE.
2. THESE TRAFFIC REGULATION MEASURES (CLEARWAYS AND PROHIBITIONS) PLANS SHOULD BE READ IN CONJUNCTION WITH OTHER PLANS AND APPLICATION DOCUMENTS, IN PARTICULAR THE DEVELOPMENT CONSENT ORDER SCHEDULE ENTITLED 'TRAFFIC REGULATION MEASURES, ETC', THE TRAFFIC REGULATION (SPEED LIMITS) PLANS, THE CLASSIFICATION OF ROADS PLAN AND THE DE-TRUNKING PLANS.

**KEY**

- THE SCHEME (SHOWN FOR ILLUSTRATIVE PURPOSES ONLY)
- PROPOSED CLEARWAY EXTENTS ON TRUNK ROAD (TO INCLUDE VERGES, HARD SHOULDERS AND SLIP ROADS; AND TO EXCLUDE LAYBYS)
- EXTENTS OF EXISTING CLEARWAY TO BE REVOKED OR PARTIALLY REVOKED
- EXISTING TRAFFIC REGULATION ORDERS TO BE REVOKED OR PARTIALLY REVOKED
- EXISTING PUBLIC RIGHT OF WAY
- PARISH BOUNDARY
- CHAINAGE (MEASURED DISTANCE ALONG THE SCHEME LENGTH)



For DCO Submission					
C01	ESWA	FBLA	ASCR	DKID	SBAG
	06/05/22	06/05/22	09/05/22	09/05/22	10/05/22
Revision details					
Revision	Created	Checked	Reviewed	Approved	Authorised
	dd/mm/yy	dd/mm/yy	dd/mm/yy	dd/mm/yy	dd/mm/yy

Purpose: **DCO APPLICATION**

PINS Reference Number: **TR010062/APP/5.22**

Client:  
 3 Piccadilly Place  
 Manchester  
 M1 3BN



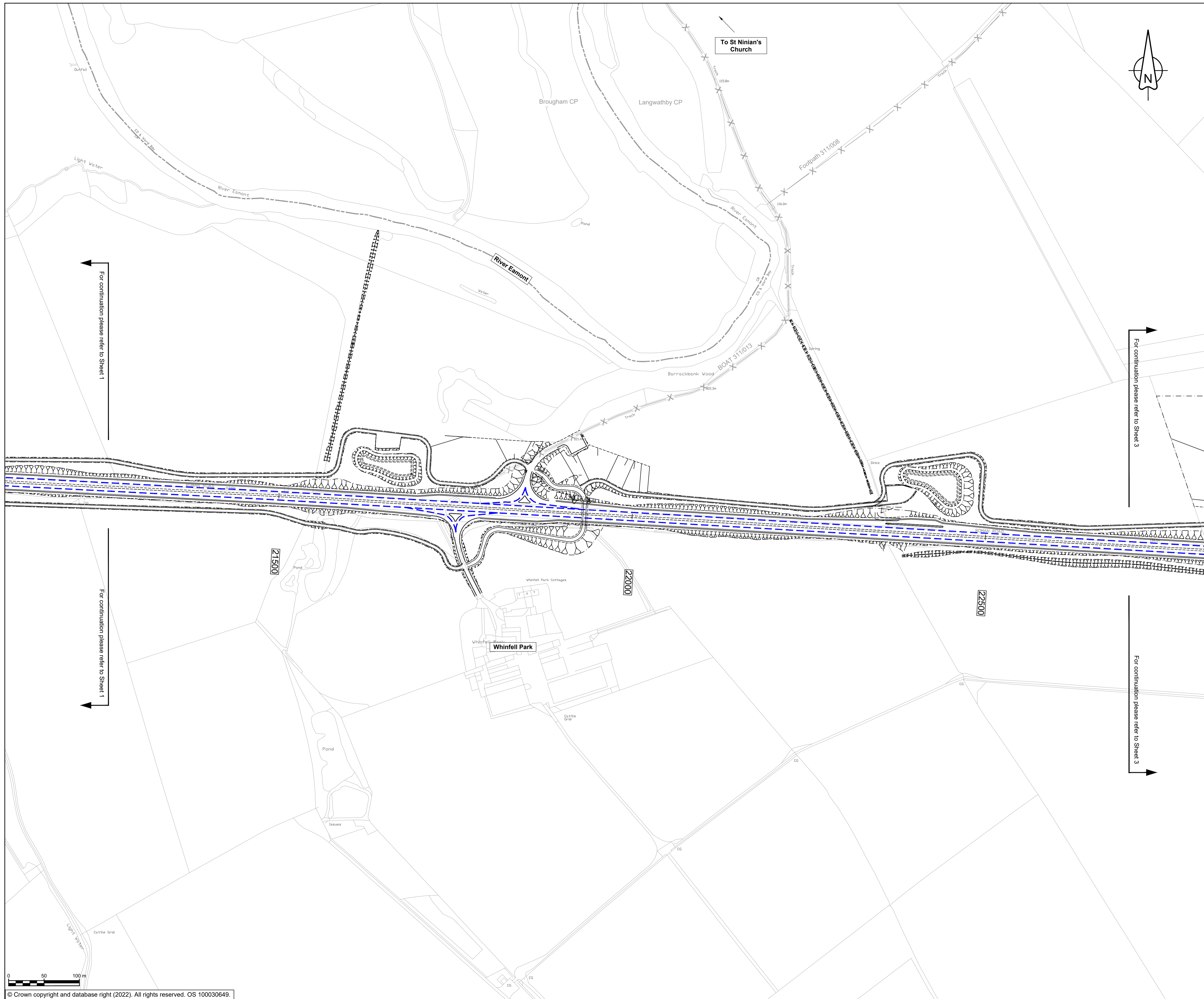
Project Name / Scheme Name:  
**A66 Northern Trans-Pennine Project  
 Scheme 03  
 Penrith to Temple Sowerby**

Drawing Title:  
**Traffic Regulation Measures  
 (Clearways and Prohibitions) Plans  
 Regulation 5(2)(o)  
 Sheet 1 of 4**

Project Ref. No. ---	Stage PCF3	Scale: 1:2500 @ A1
		Dimensions: M

Drawing Number	Project	Originator	Volume
<b>HE565627 - AMY - HAC -</b>			
<b>S03</b>	<b>-DR-CH- 201601</b>		
Location	Type	Role	Number

Suitability	Suitability Description	Revision
<b>A</b>	<b>Approved for Stage Complete</b>	<b>C01</b>

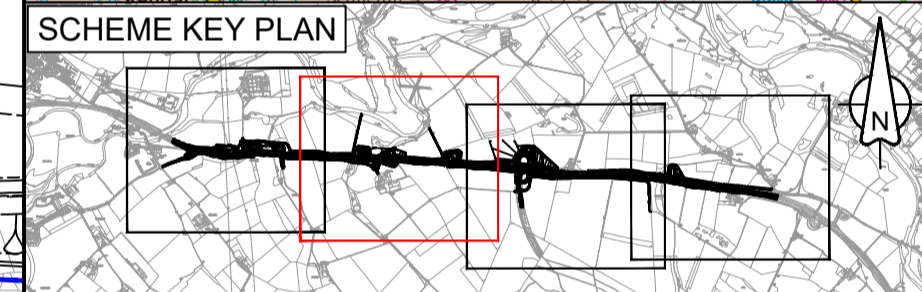
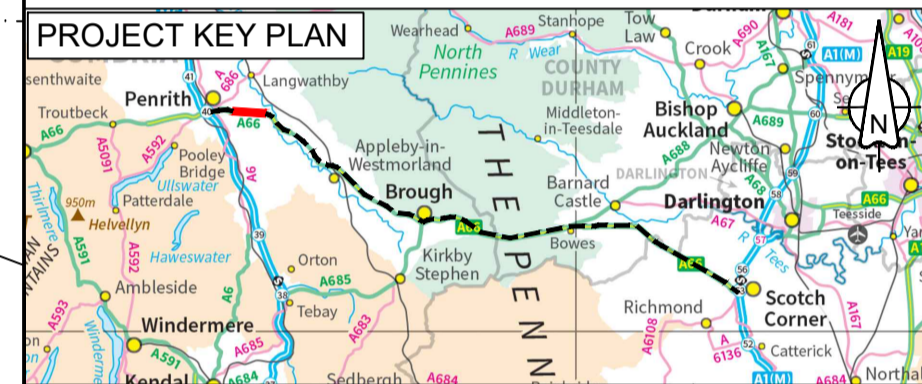


**NOTES**

1. ALL DIMENSIONS ARE IN METRES UNLESS NOTED OTHERWISE.
2. THESE TRAFFIC REGULATION MEASURES (CLEARWAYS AND PROHIBITIONS) PLANS SHOULD BE READ IN CONJUNCTION WITH OTHER PLANS AND APPLICATION DOCUMENTS, IN PARTICULAR THE DEVELOPMENT CONSENT ORDER SCHEDULE ENTITLED 'TRAFFIC REGULATION MEASURES, ETC', THE TRAFFIC REGULATION (SPEED LIMITS) PLANS, THE CLASSIFICATION OF ROADS PLAN AND THE DE-TRUNKING PLANS.

**KEY**

- THE SCHEME (SHOWN FOR ILLUSTRATIVE PURPOSES ONLY)
- PROPOSED CLEARWAY EXTENTS ON TRUNK ROAD (TO INCLUDE VERGES, HARD SHOULDERS AND SLIP ROADS; AND TO EXCLUDE LAYBYS)
- EXTENTS OF EXISTING CLEARWAY TO BE REVOKED OR PARTIALLY REVOKED
- EXISTING TRAFFIC REGULATION ORDERS TO BE REVOKED OR PARTIALLY REVOKED
- EXISTING PUBLIC RIGHT OF WAY
- PARISH BOUNDARY
- CHAINAGE (MEASURED DISTANCE ALONG THE SCHEME LENGTH)



C01	For DCO Submission				
	ESWA	FBLA	ASCR	DKID	SBAG
	06/05/22	06/05/22	09/05/22	09/05/22	10/05/22

Revision	Revision details				
	Created	Checked	Reviewed	Approved	Authorised
	dd/mm/yy	dd/mm/yy	dd/mm/yy	dd/mm/yy	dd/mm/yy

Purpose: **DCO APPLICATION**

PINS Reference Number: **TR010062/APP/5.22**

Client:  
3 Piccadilly Place  
Manchester  
M1 3BN



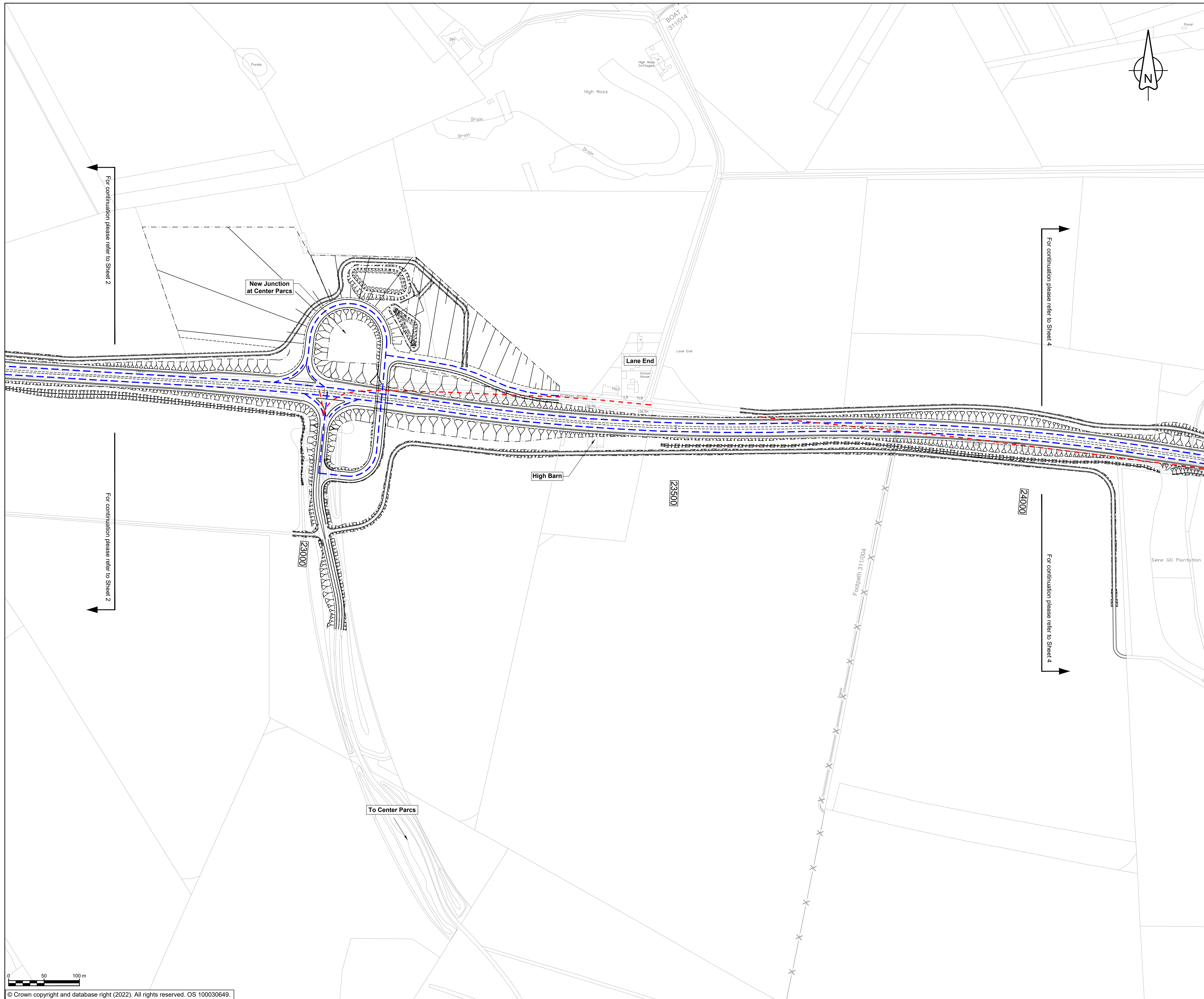
Project Name / Scheme Name:  
**A66 Northern Trans-Pennine Project  
Scheme 03  
Penrith to Temple Sowerby**

Drawing Title:  
**Traffic Regulation Measures  
(Clearways and Prohibitions) Plans  
Regulation 5(2)(o)  
Sheet 2 of 4**

Project Ref. No. ---	Stage PCF3	Scale: 1:2500 @ A1
		Dimensions: M

Drawing Number	Project	Originator	Volume
HE565627	- AMY	- HAC	-
S03	-DR-CH-	201602	
Location	Type	Role	Number

Suitability	Suitability Description	Revision
A	Approved for Stage Complete	C01

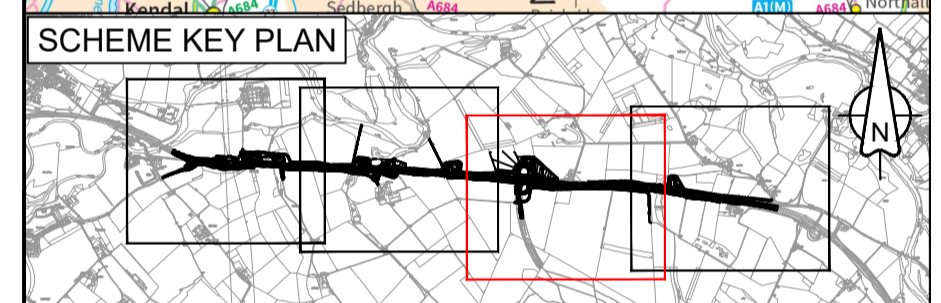


**NOTES**

1. ALL DIMENSIONS ARE IN METRES UNLESS NOTED OTHERWISE.
2. THESE TRAFFIC REGULATION MEASURES (CLEARWAYS AND PROHIBITIONS) PLANS SHOULD BE READ IN CONJUNCTION WITH OTHER PLANS AND APPLICATION DOCUMENTS, IN PARTICULAR THE DEVELOPMENT CONSENT ORDER SCHEDULE ENTITLED 'TRAFFIC REGULATION MEASURES, ETC', THE TRAFFIC REGULATION (SPEED LIMITS) PLANS, THE CLASSIFICATION OF ROADS PLAN AND THE DE-TRUNKING PLANS.

**KEY**

- THE SCHEME (SHOWN FOR ILLUSTRATIVE PURPOSES ONLY)
- PROPOSED CLEARWAY EXTENTS ON TRUNK ROAD (TO INCLUDE VERGES, HARD SHOULDERS AND SLIP ROADS; AND TO EXCLUDE LAYBYS)
- EXTENTS OF EXISTING CLEARWAY TO BE REVOKED OR PARTIALLY REVOKED
- EXISTING TRAFFIC REGULATION ORDERS TO BE REVOKED OR PARTIALLY REVOKED
- EXISTING PUBLIC RIGHT OF WAY
- PARISH BOUNDARY
- CHAINAGE (MEASURED DISTANCE ALONG THE SCHEME LENGTH)



C01	For DCO Submission				
	ESWA	FBLA	ASCR	DKID	SBAG
	06/05/22	06/05/22	09/05/22	09/05/22	10/05/22
Revision	Revision details				
	Created	Checked	Reviewed	Approved	Authorised
	dd/mm/yy	dd/mm/yy	dd/mm/yy	dd/mm/yy	dd/mm/yy

Purpose: DCO APPLICATION

PINS Reference Number: TR010062/APP/5.22

Client: 3 Piccadilly Place, Manchester, M1 3BN



Project Name / Scheme Name: A66 Northern Trans-Pennine Project Scheme 03  
Penrith to Temple Sowerby

Drawing Title: Traffic Regulation Measures (Clearways and Prohibitions) Plans Regulation 5(2)(o)  
Sheet 3 of 4

Project Ref. No.	Stage	Scale	@ A1
---	PCF3	1:2500	
		Dimensions	M

Drawing Number	Project	Originator	Volume
HE565627	- AMY	- HAC	-
S03	-DR-CH-	201603	
Location	Type	Role	Number




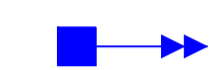


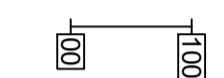
Suitability	Suitability Description	Revision
A	Approved for Stage Complete	C01

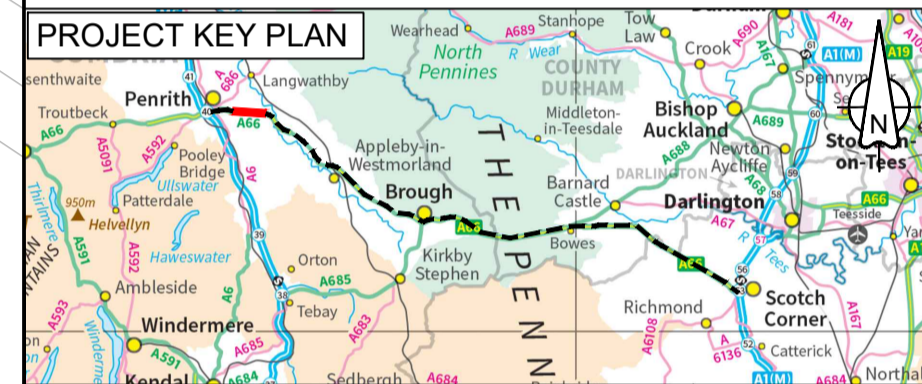


**NOTES**

1. ALL DIMENSIONS ARE IN METRES UNLESS NOTED OTHERWISE.
2. THESE TRAFFIC REGULATION MEASURES (CLEARWAYS AND PROHIBITIONS) PLANS SHOULD BE READ IN CONJUNCTION WITH OTHER PLANS AND APPLICATION DOCUMENTS, IN PARTICULAR THE DEVELOPMENT CONSENT ORDER SCHEDULE ENTITLED 'TRAFFIC REGULATION MEASURES, ETC', THE TRAFFIC REGULATION (SPEED LIMITS) PLANS, THE CLASSIFICATION OF ROADS PLAN AND THE DE-TRUNKING PLANS.

**KEY**

-  THE SCHEME (SHOWN FOR ILLUSTRATIVE PURPOSES ONLY)
-  PROPOSED CLEARWAY EXTENTS ON TRUNK ROAD (TO INCLUDE VERGES, HARD SHOULDERS AND SLIP ROADS; AND TO EXCLUDE LAYBYS)
-  EXTENTS OF EXISTING CLEARWAY TO BE REVOKED OR PARTIALLY REVOKED
-  EXISTING TRAFFIC REGULATION ORDERS TO BE REVOKED OR PARTIALLY REVOKED
-  EXISTING PUBLIC RIGHT OF WAY
-  PARISH BOUNDARY
-  CHAINAGE (MEASURED DISTANCE ALONG THE SCHEME LENGTH)



C01	For DCO Submission				
	ESWA	FBLA	ASCR	DKID	SBAG
	06/05/22	06/05/22	09/05/22	09/05/22	10/05/22
Revision	Revision details				
	Created	Checked	Reviewed	Approved	Authorised
	dd/mm/yy	dd/mm/yy	dd/mm/yy	dd/mm/yy	dd/mm/yy

Purpose: **DCO APPLICATION**

PINS Reference Number: **TR010062/APP/5.22**

Client:  
 3 Piccadilly Place  
 Manchester  
 M1 3BN



Project Name / Scheme Name:  
**A66 Northern Trans-Pennine Project Scheme 03**  
**Penrith to Temple Sowerby**

Drawing Title:  
**Traffic Regulation Measures (Clearways and Prohibitions) Plans Regulation 5(2)(o)**  
**Sheet 4 of 4**

Project Ref. No.	Stage	Scale :	@ A1
---	PCF3	1:2500	
		Dimensions :	M

Drawing Number	Project	Originator	Volume
HE565627 - AMY - HAC -			
S03	-DR-CH-	201604	
Location	Type	Role	Number

Suitability	Suitability Description	Revision
A	Approved for Stage Complete	C01